



# University of Wisconsin-Madison Lakeshore Nature Preserve



## “Counting Our Visitors”

Laura Wyatt, Dar Ward, Connor Kotte





**Lakeshore Nature Preserve**

**Facilities Planning & Management**





# Lakeshore Nature Preserve Trail Map

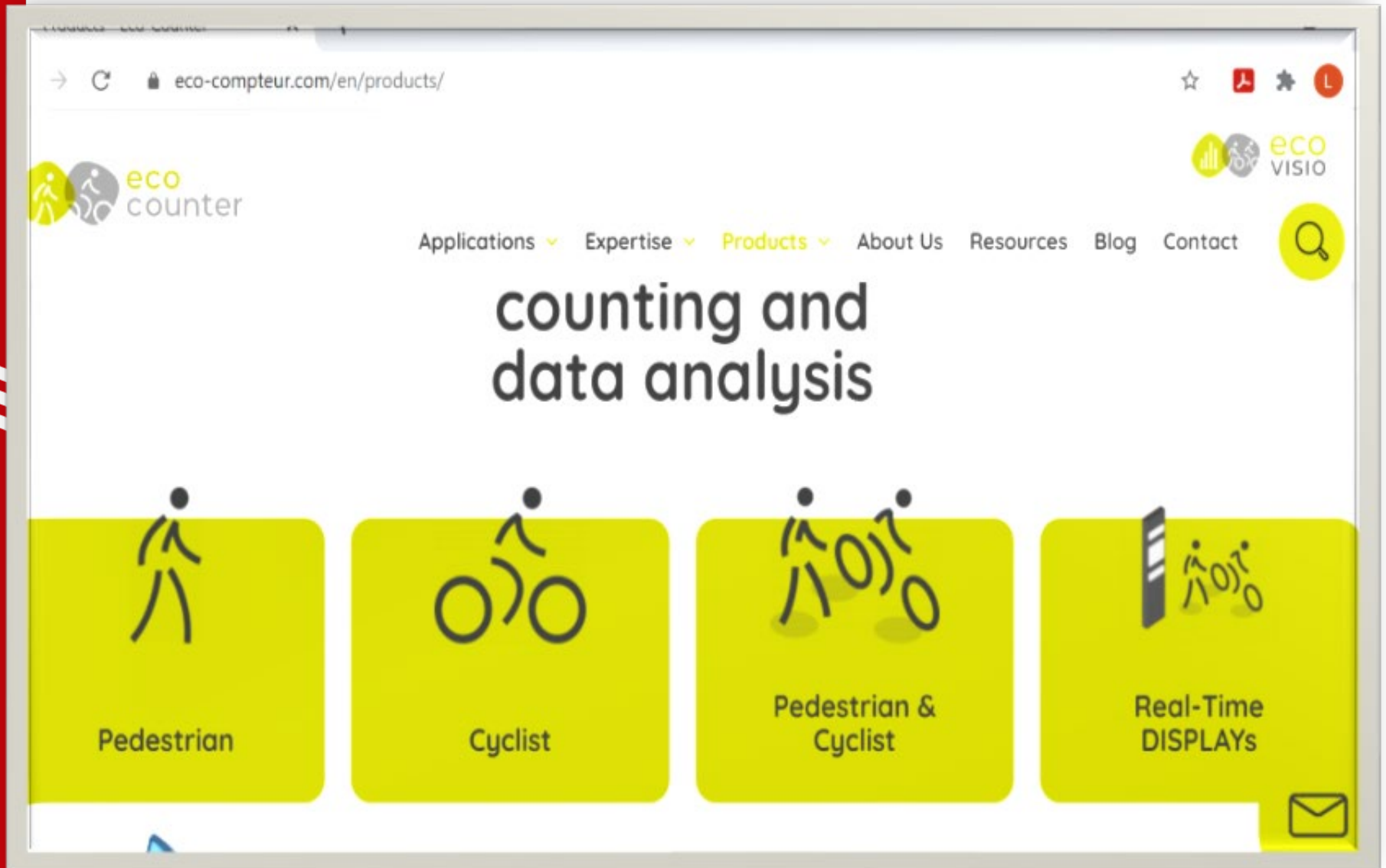


**Legend**

- Walking Trail
- Bike & Walking Path
- Parking Lot
- Fire Circle
- Restroom
- Boat Launch
- Canoe Storage Area
- Fishing Allowed

<b>Preserve Hours:</b> Open 4 am -10pm	 Bike on designated paths only.	 No alcohol use. Permit available for organized event. <small>[UW Facility Use Policy P-7.1]</small>	 No Collecting or picking of plants, wood, stone, earth. <small>[UWS 18.06]</small>	 Keep dogs on leash. Pick up waste. <small>[UWS 18.08(1)]</small>	<b>Stay on marked trails.</b> UW Police non-emergency (608) 264-2677 For emergency, call 9-1-1
---	------------------------------------	---	---	---	--

See inset (above) for continuation







[illegible]



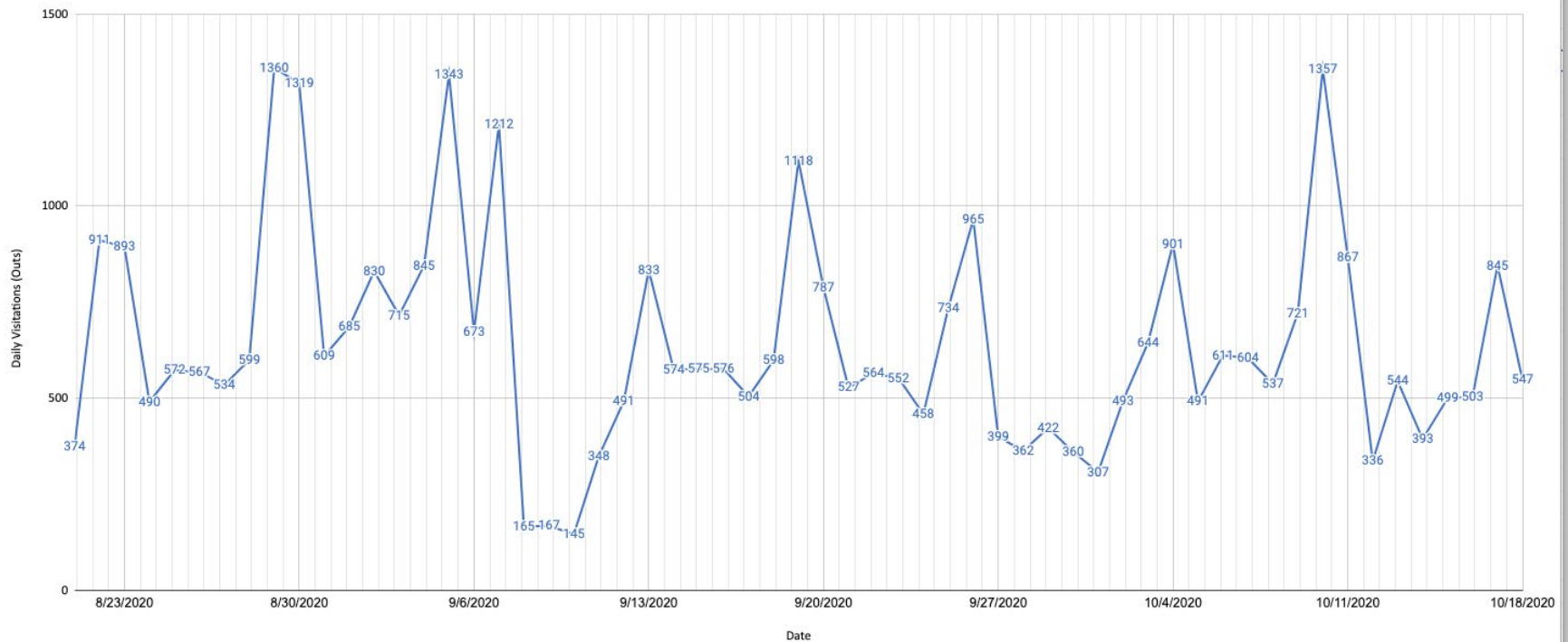
Last edit was 11 minutes ago



+ ≡ new sheet ▼

# Trail counter data (out only) August - October

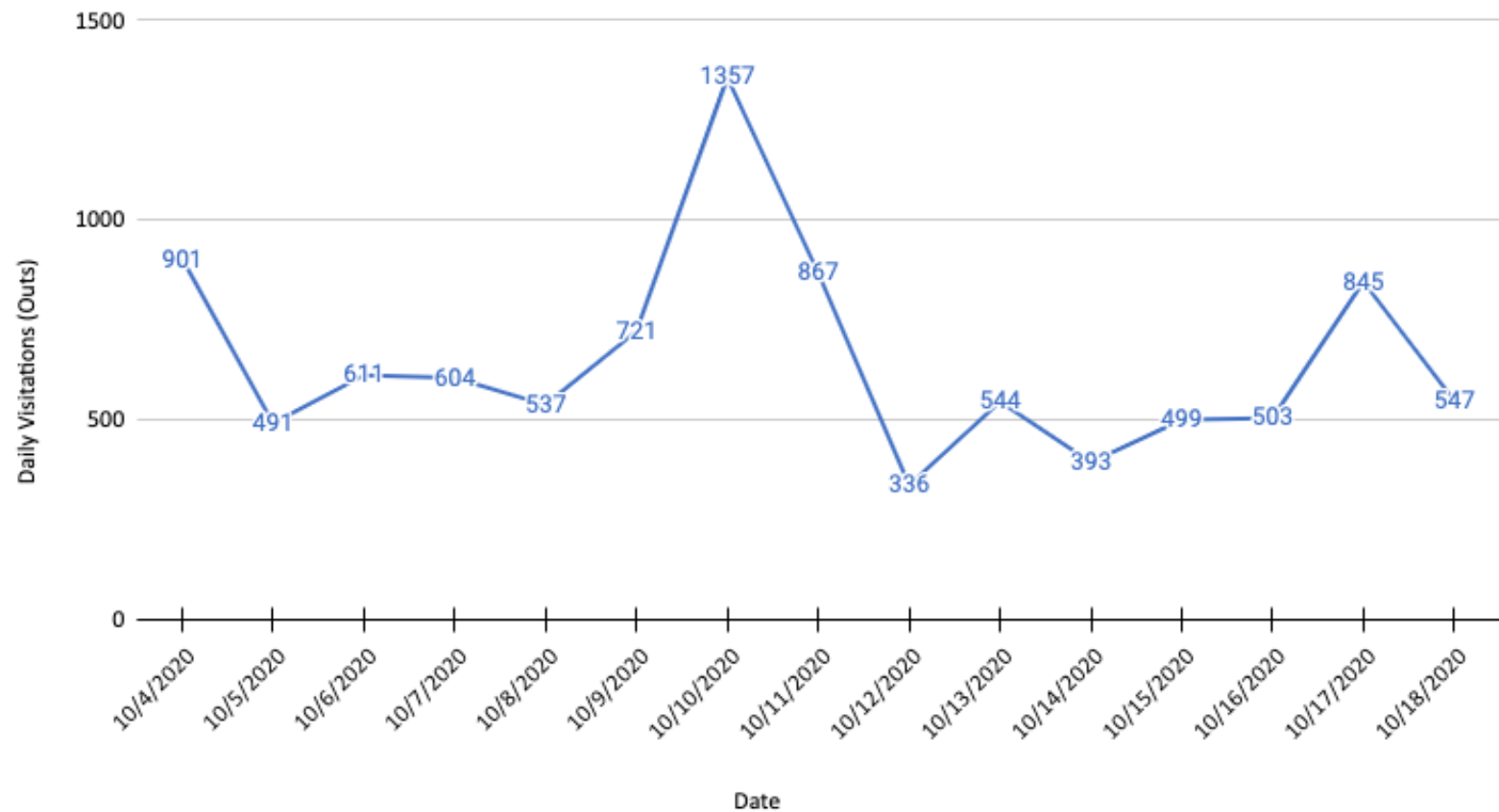
Picnic Point Trail Counter, Aug-Oct 2020





## Trail counter data (out only) 10/4/2020 thru 10/18/2020

Two-Week Daily Visitations





**August 21, 2020 - October 18, 2020**

Total Counts	Total In	Total Out
71,958	34,003	37,955

**Daily Average**

Avg Total	Avg In	Avg Out
1,220	576	643

**Day Time = 4:00 AM - 10:00 PM**

Day Total	Day In	Day Out
71,065	33,455	37,610

**Night Time = 10:00 PM - 4:00 AM**

Night Total	Night In	Night Out
893	548	345

**Weather Visitations**

No Precipitation Total	In	Out
46,962	22,242	24,720

Precipitation Total	In	Out
24,996	11,761	13,235



**Documenting use:**

- **Full year on Picnic Point path**
- **Move to other Preserve entry points**

**Information to:**

- **Assist in programing and event planning**
- **Land management decisions**
- **Infrastructure planning**
- **Public safety issues with UWPD**
- **And more**

